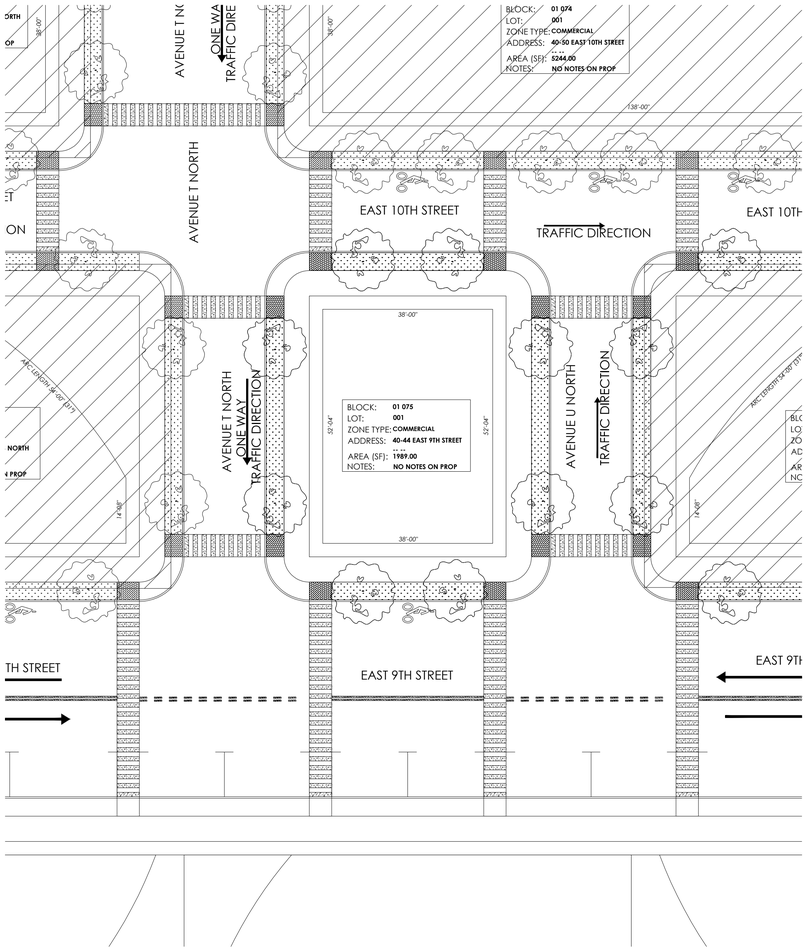

1 G-004.157 PHASE M NEIGHBORHOOD PLAN - BLOCK 01 075

SCALE: 1/16" = 1' - 0"

LOT NUMBER	ZONE TYPE	STREET ADDRESS	SQUARE FOOTAGE	NOTES
001	COMMERCIAL	40-44 EAST 9TH STREET	1989.00	-

2 G-004.157 PHASE M NEIGHBORHOOD PLAN - PROPERTY INFORMATION

SCALE: N/A



3 G-004.157 BLOCK 01 075 - NORTHEAST VIEW

SCALE: N.T.S

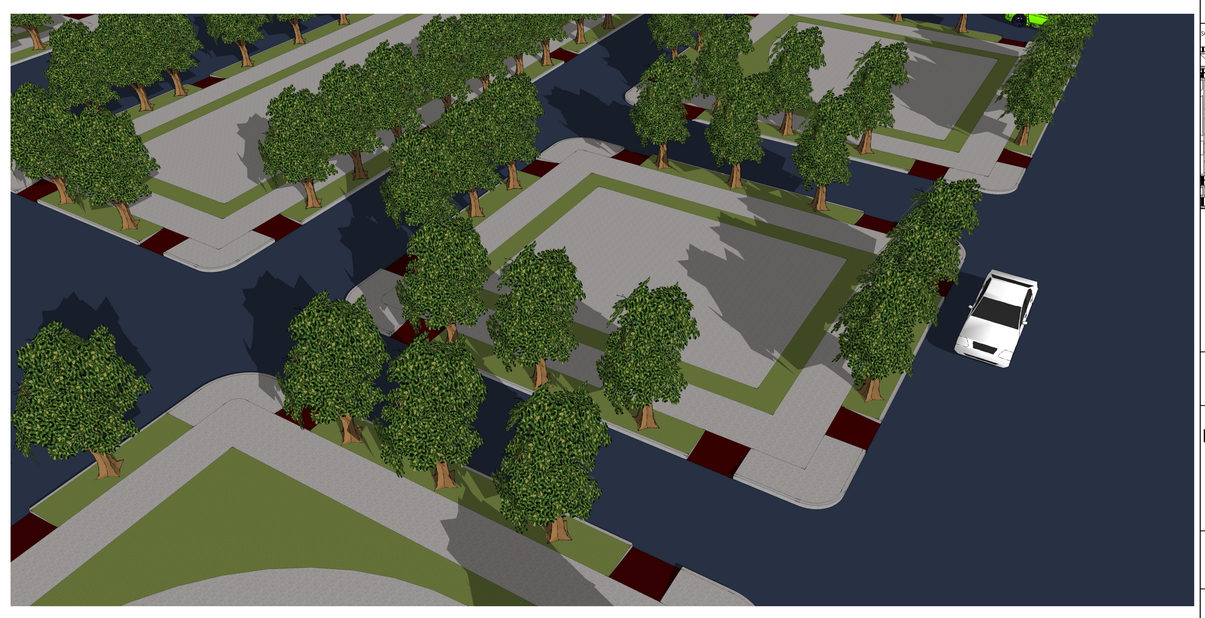

4 G-004.157 BLOCK 01 075 - SOUTHWEST VIEW

SCALE: N.T.S

DESIGN FIRM:
Ndengu Design, LLC.
1 Avenue C - Suite 100
Hudson City,Bayonne County,
New Jersey 07002-3620
T:(000) 000-0000
F: (000) 000-0000
E: info@ndengudesign.com
W: ndengudesign.com

CLIENT:
Buyachi Ndengu Properties, LLC.
1 Avenue C - Suite 600
Hudson City, Bayonne County,
New Jersey 07002-3620
Tel:(000) 000-0000
Fax: (000) 000-0000
E:info@ndengu.com
W: ndengu.com

PROJECT:
SHAPE REPLICATION TO CREATE SPACE
Hudson Crossing
Hudson City, Bayonne County,
New Jersey 07002-3620

CONSULTANT:

CONSULTANT:

CONSULTANT:

Notice:
Do not scale drawings. Contractor is responsible for verifying dimensions and details in the field. Report any discrepancies.

SITE PLAN
SCALE 1:4000

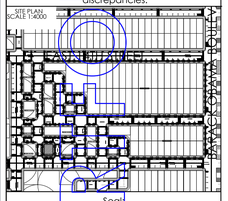

Seal

Scale:
Drawn By: BN
Date: 00/00/00
Checked By:

PROPERTY & LOT NEIGHBORHOOD PLAN
PHASE M
BLOCK 01 075
LOT 001
-
-

Project No.
11001.01

DWG File Name
G-004.150.dwg

G-004.157

Sheet - of Sheets

Copyright © 2020 by NdenguDesign
All Rights Reserved

PROJECT REVIEW