

1 G-004.161 PHASE M NEIGHBORHOOD PLAN - BLOCK 01 079

SCALE: 1/32" = 1' - 0"

LOT NUMBER	ZONE TYPE	STREET ADDRESS	SQUARE FOOTAGE	NOTES
001	RESIDENTIAL	54-58 EAST 11TH STREET	6786.00	-
002	RESIDENTIAL	60 EAST 11TH STREET	3510.00	-
003	RESIDENTIAL	62 EAST 11TH STREET	3510.00	-
004	RESIDENTIAL	64 EAST 11TH STREET	3510.00	-
005	RESIDENTIAL	66 EAST 11TH STREET	3510.00	-
006	RESIDENTIAL	68 EAST 11TH STREET	3510.00	-
007	RESIDENTIAL	70 EAST 11TH STREET	3510.00	-
008	RESIDENTIAL	72 EAST 11TH STREET	3510.00	-
009	RESIDENTIAL	74 EAST 11TH STREET	3510.00	-
0010	RESIDENTIAL	76 EAST 11TH STREET	3510.00	-
0011	RESIDENTIAL	78 EAST 11TH STREET	3510.00	-
0012	RESIDENTIAL	80 EAST 11TH STREET	3510.00	-
0013	RESIDENTIAL	82 EAST 11TH STREET	3510.00	-
0014	RESIDENTIAL	84 EAST 11TH STREET	3510.00	-
0015	RESIDENTIAL	86 EAST 11TH STREET	3510.00	-
0016	RESIDENTIAL	88 EAST 11TH STREET	3510.00	-
0017	RESIDENTIAL	90 EAST 11TH STREET	3510.00	-
0018	COMMERCIAL	39-45 EAST 14TH STEET	3400.00	-
0019	RESIDENTIAL	47-53 EAST 14TH STREET	13400.00	-
0020	RESIDENTIAL	55-57 EAST 14TH STREET	6786.00	-
0021	RESIDENTIAL	59 EAST 14TH STREET	3510.00	-
0022	RESIDENTIAL	61 EAST 14TH STREET	3510.00	-
0023	RESIDENTIAL	63 EAST 14TH STREET	3510.00	-
0024	RESIDENTIAL	65 EAST 14TH STREET	3510.00	-
0025	RESIDENTIAL	67 EAST 14TH STREET	3510.00	-
0026	RESIDENTIAL	69 EAST 14TH STREET	3510.00	-
0027	RESIDENTIAL	71 EAST 14TH STREET	3510.00	-

2 G-004.161 PHASE M NEIGHBORHOOD PLAN - PROPERTY INFORMATION

SCALE : N/A

LOT NUMBER	ZONE TYPE	STREET ADDRESS	SQUARE FOOTAGE	NOTES
0028	RESIDENTIAL	73 EAST 14TH STREET	3510.00	-
0029	RESIDENTIAL	75 EAST 14TH STREET	3510.00	-
0030	RESIDENTIAL	77 EAST 14TH STREET	3510.00	-
0031	RESIDENTIAL	79 EAST 14TH STREET	3510.00	-
0032	RESIDENTIAL	81 EAST 14TH STREET	3510.00	-
0033	RESIDENTIAL	83 EAST 14TH STREET	3510.00	-
0034	RESIDENTIAL	85 EAST 14TH STREET	3510.00	-
0035	RESIDENTIAL	87 EAST 14TH STREET	3510.00	-
0036	RESIDENTIAL	89 EAST 14TH STREET	3510.00	-

3 G-004.161 BLOCK 01 079 - NORTHWEST VIEW

SCALE : N.T.S

4 G-004.161 BLOCK 01 079 - NORTHWEST VIEW

SCALE : N.T.S

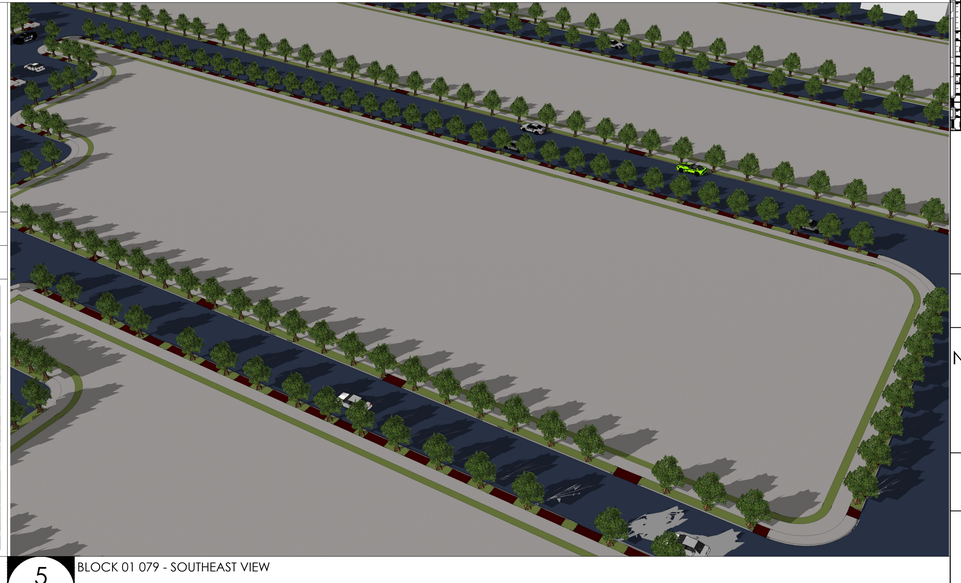

5 G-004.161 BLOCK 01 079 - SOUTHEAST VIEW

SCALE : N.T.S

DESIGN FIRM:
Ndengu Design, LLC.
1 Avenue C - Suite 100
Hudson City,Bayonne County,
New Jersey 07002-3620
T:(000) 000-0000
F: (000) 000-0000
E: info@ndengudesign.com
W: ndengudesign.com

CLIENT:
Buyachi Ndengu Properties, LLC.
1 Avenue C - Suite 600
Hudson City, Bayonne County,
New Jersey 07002-3620
Tel:(000) 000-0000
Fax: (000) 000-0000
E:info@ndengu.com
W: ndengu.com

PROJECT:
SHAPE REPLICATION TO CREATE SPACE
Hudson Crossing
Hudson City, Bayonne County,
New Jersey 07002-3620

CONSULTANT:

CONSULTANT:

CONSULTANT:

Notice:
Do not scale drawings. Contractor is responsible for verifying dimensions and details in the field. Report any discrepancies.

SITE PLAN
SCALE 1:4000

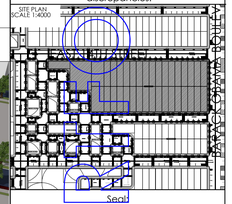

Seal

Scale:
Drawn By: BN
Date: 00/00/00
Checked By:

PROPERTY & LOT NEIGHBORHOOD PLAN
PHASE M
BLOCK 01 079
LOTS 001-036

Project No.
11001.01

DWG File Name
G-004.150.dwg

G-004.161

Sheet - of Sheets

Copyright © 2020 by NdenguDesign
All Rights Reserved

PROPOSED
NOT FOR REVIEW